

**CITY OF LA VISTA
MAYOR AND CITY COUNCIL REPORT
NOVEMBER 21, 2023 AGENDA**

Subject:	Type:	Submitted By:
FUTURE LAND USE MAP AMENDMENT	RESOLUTION ◆ ORDINANCE RECEIVE/FILE	CHRISTOPHER SOLBERG DEPUTY COMMUNITY DEVELOPMENT DIRECTOR

SYNOPSIS

A public hearing has been scheduled and an ordinance prepared to amend the Future Land Use Map within La Vista's Comprehensive Plan.

FISCAL IMPACT

N/A.

RECOMMENDATION

Approval.

BACKGROUND

Following the expansion of the City's Extraterritorial Jurisdiction (ETJ), the official Future Land Use Map of La Vista's Comprehensive Plan must be amended to include those areas incorporated into the ETJ.

Sarpy County's Future Land Use map identifies this area as Industrial. Staff's initial recommendation was to expand with a similar designation, however, based on discussions at the October 19, 2023 Planning Commission meeting and additional internal analysis, staff changed their initial recommendation to designate as Business Park instead of Industrial. The Business Park designation in the City's Future Land Use Map allows for the zoning districts of C-3 Highway Commercial/Office Park and I-1 Light Industrial.

Additionally, staff is recommending the extension of the Parks and Open Space use along the southern edge of the subject area. The proposed Parks and Open Space use is an extension of the use from the east side of 144th Street and follows the floodway boundary depicted in the updated FEMA Flood Map.

On November 2, 2023, the Planning Commission recommended an amendment to the Future Land Use Map within La Vista's Comprehensive Plan by an 8-0 vote.

ORDINANCE NO. _____

AN ORDINANCE TO AMEND SECTIONS 1 AND 2 OF ORDINANCE NO. 1404 CODIFIED IN MUNICIPAL CODE SECTIONS 151.01 AND 151.02 TO UPDATE THE COMPREHENSIVE DEVELOPMENT PLAN AND RELATED FUTURE LAND USE MAP; TO REPEAL SECTIONS 1 AND 2 OF ORDINANCE NO. 1404 CODIFIED IN MUNICIPAL CODE SECTIONS 151.01 AND 151.02 AND ANY OTHER CONFLICTING ORDINANCES AS PREVIOUSLY ENACTED, TO PROVIDE FOR SEVERABILITY AND TO PROVIDE FOR THE EFFECTIVE DATE.

BE IT ORDAINED BY THE MAYOR AND CITY COUNCIL OF THE CITY OF LA VISTA, NEBRASKA, AS FOLLOWS:

WHEREAS, Ordinance No. 1404 dated December 15, 2020 amended the La Vista Comprehensive Plan, Updated December 2018, as codified in Municipal Code Sections 151.01 and 151.02; and

WHEREAS, the Mayor and City Council desire to amend Ordinance No. 1404 and the La Vista Comprehensive Plan ("La Vista Comprehensive Plan, Updated 2018, as amended November 21, 2023").

NOW THEREFORE, the following are approved:

SECTION 1. Amendment of Sections 1 and 2 of Ordinance No. 1404 codified in Municipal Code Sections 151.01 and 151.02. Sections 1 and 2 of Ordinance No. 1404 codified in Municipal Code Sections 151.01 and 151.02 are hereby amended, repealed and replaced in their entirety with the following:

§ 151.01 COMPREHENSIVE PLAN ADOPTED. In order to accommodate anticipated long-range future growth, the City of La Vista Comprehensive Plan, Updated December 2018, as amended November 21, 2023, and including and incorporating therein, without limitation, the Redevelopment Plan for the 84th Street Redevelopment Area, Amendment No. 1 to the Redevelopment Plan for the 84th Street Redevelopment Area, and Amendment No. 2 to the Redevelopment Plan for the 84th Street Redevelopment Area, as Appendices D, E-1 and E-2, respectively, and further including and incorporating therein, without limitation, all other Appendices A, B, C, F, and G, as presented and on file with the City Clerk and as may from time to time be amended, is adopted as and shall constitute the comprehensive development plan of the City of La Vista and general plan for development of the City as a whole. Three copies of the adopted plan and any amendments thereto shall be kept with enacting or amending ordinances on file with the City Clerk and available for inspection by any member of the public during office hours.

§ 151.02 ADOPTION OF OFFICIAL LA VISTA COMPREHENSIVE PLAN UPDATE. The City of La Vista Comprehensive Plan, Updated December 2018, as amended November 21, 2023, received and recommended by the La Vista Planning Commission, and including and incorporating therein, without limitation, Redevelopment Plan for the 84th Street Redevelopment Area, Amendment No. 1 to the Redevelopment Plan for the 84th Street Redevelopment Area and Amendment No. 2 to the Redevelopment Plan for the 84th Street Redevelopment Area, as Appendices D, E-1 and E-2, respectively, and further including and incorporating therein, without

limitation, all other Appendices A, B, C, F, and G, as presented and on file with the City Clerk and as may from time to time be amended, is hereby adopted and shall constitute the official governing comprehensive development plan of the City, general plan for development of the city as a whole, and the successor and replacement of the City of La Vista Comprehensive Plan, Updated December 2018, as amended December 15, 2020, or any other previously adopted comprehensive development plan or amendment thereto."

SECTION 2. Recitals. Recitals at the beginning of this Ordinance and all documents, exhibits and appendices referenced in this Ordinance are incorporated into this Ordinance by such reference as if fully set forth herein.

SECTION 3. Repeal. Sections 1 and 2 of Ordinance No. 1404 codified in Municipal Code Sections 151.01 and 151.02, and all other ordinances and any parts of ordinances as previously enacted that are in conflict with this ordinance or any part hereof are hereby repealed.

SECTION 4. Severability Clause. If any section, subsection, sentence, clause or phrase of this ordinance is, for any reason, held to be unconstitutional or invalid, such unconstitutionality or invalidity shall not affect the validity of the remaining portions of this ordinance. The Mayor and City Council of the City of La Vista hereby declare that it would have passed this ordinance and each section, subsection, sentence clause or phrase thereof, irrespective of the fact that any one or more sections, subsections, sentences, clauses or phrases be declared unconstitutional or invalid.

SECTION 5. Effective Date. This ordinance shall be in full force and effect from and after passage, approval and publication in book or pamphlet form or otherwise in accordance with applicable law.

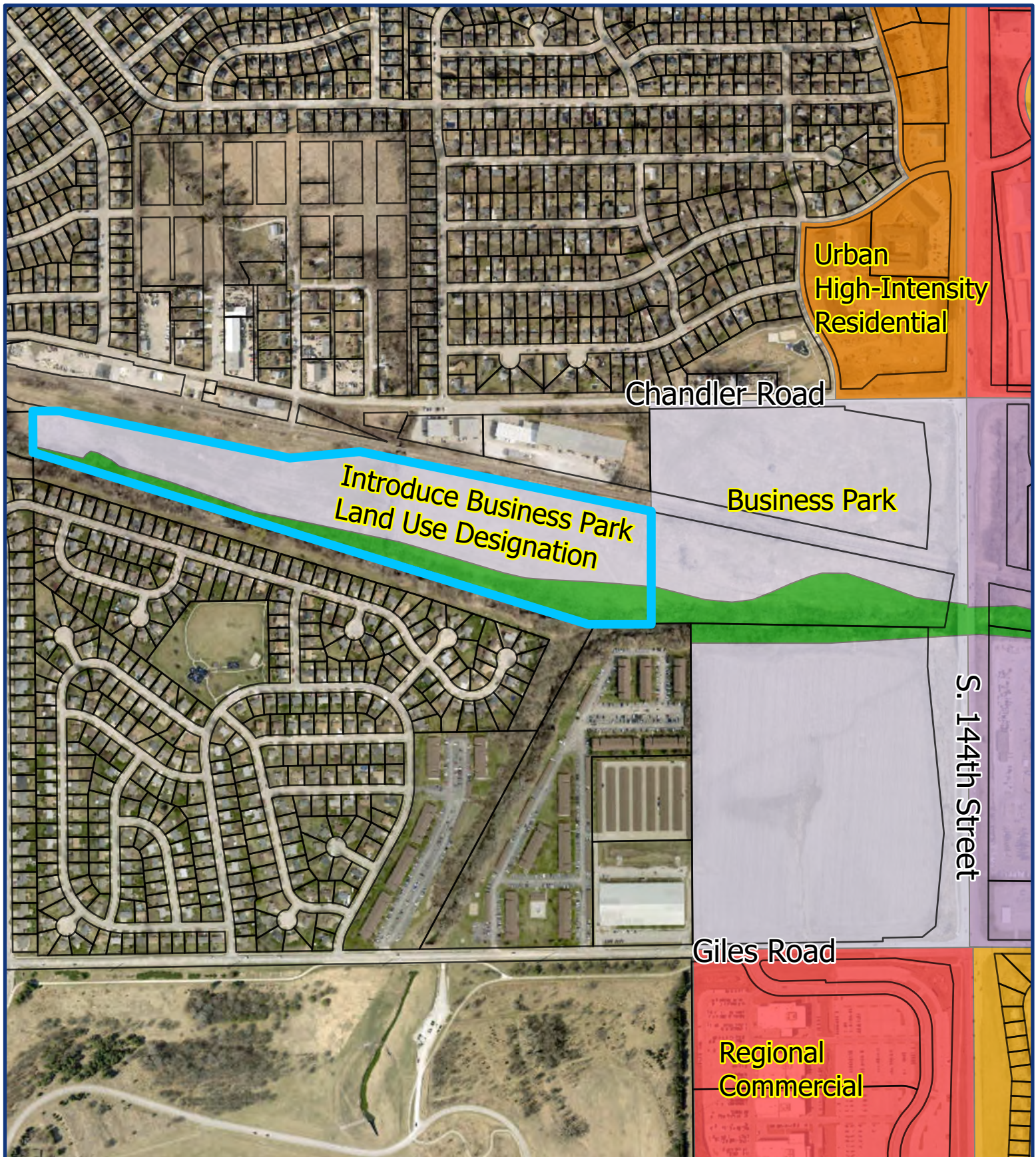
PASSED AND APPROVED THIS 21ST DAY OF NOVEMBER 2023.

CITY OF LA VISTA

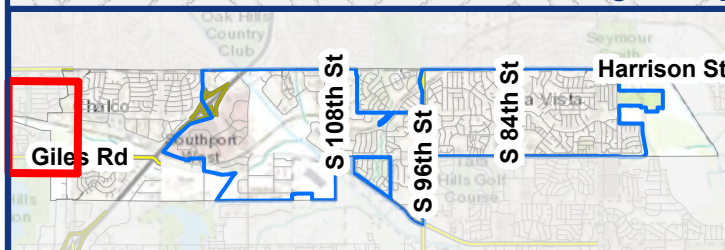
Douglas Kindig, Mayor

ATTEST:

Pamela A. Buethe, MMC
City Clerk



Vicinity Map: Future Land Use Map Amendment

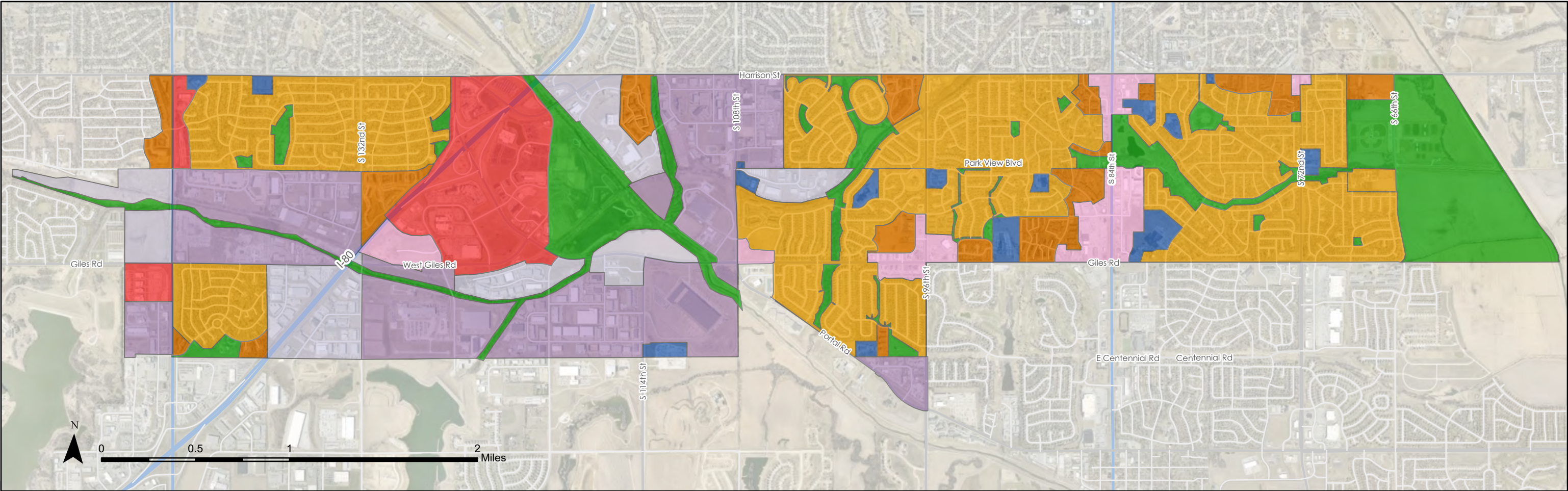


Legend



- Property Lines
- Amendment Boundary/
Impacted Area



Future Land Use Map



LEGEND

- | | |
|---|--|
|  Business Park |  Regional Commercial |
|  Industrial |  Urban High Intensity Residential |
|  Park & Open Space |  Urban Medium Intensity Residential |
|  Public |  Urban Commercial |

Amended: _____

THIS MAP WAS PREPARED USING INFORMATION FROM RECORD DRAWINGS SUPPLIED BY APPLICABLE CITY, COUNTY, STATE, FEDERAL, OR PUBLIC OR PRIVATE ENTITIES. THE ACCURACY OF THIS MAP CAN NOT BE GUARANTEED. THIS IS NOT A SCALED PLAT.