

**CITY OF LA VISTA
MAYOR AND CITY COUNCIL REPORT
JANUARY 7, 2025 AGENDA**

Subject:	Type:	Submitted By:
APPLICATION FOR REPLAT – LA VISTA CITY CENTRE REPLAT 6	◆ RESOLUTION ORDINANCE RECEIVE/FILE	CHRISTOPHER SOLBERG DEPUTY COMMUNITY DEVELOPMENT DIRECTOR

SYNOPSIS

A resolution has been prepared for approval of a replat for 9.62 acres located southeast of the intersection of Main Street and Barmettler Drive into Lots 1-2 La Vista City Centre Replat 6 for the purpose of redevelopment.

FISCAL IMPACT

None.

RECOMMENDATION

Approval.

BACKGROUND

A resolution has been prepared to consider an application for a replat as submitted by La Vista City Centre, LLC with respect to approximately 9.62 acres currently described as Lot 2 La Vista City Centre Replat 5. The property is generally located southeast of the intersection of Main Street and Barmettler Drive.

The purpose of the request is to replat the property into 2 lots (Lots 1-2 La Vista City Centre Replat 6) for redevelopment. A detailed staff report is attached.

The Planning Commission held a meeting on December 19, 2024, and unanimously recommended approval of the replat, as the request is consistent with the Redevelopment Plan, Subdivision Regulations and the Comprehensive Plan, as amended.

RESOLUTION NO. _____

A RESOLUTION OF THE MAYOR AND CITY COUNCIL OF THE CITY OF LA VISTA, NEBRASKA, FOR APPROVAL OF THE REPLAT FOR LOT 2 LA VISTA CITY CENTRE REPLAT 5, TO BE REPLATTED AS LOTS 1-2 LA VISTA CITY CENTRE REPLAT 6, A SUBDIVISION LOCATED IN THE WEST HALF OF THE SOUTHWEST QUARTER OF SECTION 14, TOWNSHIP 14 NORTH, RANGE 12 EAST OF THE 6TH P.M., IN SARPY COUNTY, NEBRASKA.

WHEREAS, the owner of the above described property applied for approval of a replat for Lot 2 La Vista City Centre Replat 5, to be replatted as Lots 1-2 La Vista City Centre Replat 6; and

WHEREAS, the City Engineer has reviewed the replat; and

WHEREAS, on December 19, 2024, the La Vista Planning Commission held a meeting and reviewed the replat and recommended approval.

NOW THEREFORE, BE IT RESOLVED by the Mayor and City Council of the City of La Vista, Nebraska, that the replat for Lot 2 La Vista City Centre Replat 5, to be replatted as Lots 1-2 La Vista City Centre Replat 6, a subdivision located in the West Half of the Southwest Quarter of Section 14, Township 14 North, Range 12 East of the 6th P.M., Sarpy County, Nebraska, generally located southeast of the intersection of Main Street and Barmettler Drive, be, and hereby is, approved.

PASSED AND APPROVED THIS 7TH DAY OF JANUARY 2025.

CITY OF LA VISTA

ATTEST:

Douglas Kindig, Mayor

Rachel D. Carl, CMC
City Clerk



**CITY OF LA VISTA
PLANNING DIVISION
RECOMMENDATION REPORT**

CASE NUMBERS: PRP24-0001;

FOR HEARING OF: JANUARY 7, 2025
REPORT PREPARED ON: DECEMBER 23, 2024

I. GENERAL INFORMATION

A. APPLICANT:

La Vista City Centre LLC
222 S. 15th Street, Suite 1404S
Omaha, NE 68102

B. PROPERTY OWNER:

La Vista City Centre LLC
222 S. 15th Street, Suite 1404S
Omaha, NE 68102

C. LOCATION: Southeast of the intersection of Main Street and Barmettler Drive.

D. LEGAL DESCRIPTION: Lot 2 La Vista City Centre Replat 5
(Proposed Lots 1 and 2 La Vista City Centre Replat 6)

E. REQUESTED ACTION(S): Authorize a Replat of one lot into two to allow for mixed-use development.

F. EXISTING ZONING AND LAND USE: MU-CC, Mixed Use City Centre District; vacant.

G. PURPOSE OF REQUEST: Authorize a Replat of one lot into two to allow for mixed-use development, including the construction of a hotel on proposed Lot 1.

H. SIZE OF SITE: Approximately 9.62 acres.

II. BACKGROUND INFORMATION

A. EXISTING CONDITION OF SITE: The property is currently vacant with a gradual downward slope to the southeast.

B. GENERAL NEIGHBORHOOD/AREA LAND USES AND ZONING:

<u>Direction From Subject Property</u>	<u>Future Land Use Designation</u>	<u>Current Zoning Designation</u>	<u>Surrounding Development</u>
North	Urban Commercial	MU-CC, Mixed-Use City Centre District	Vacant
East	Urban Medium Intensity Residential; Public	R-1 Single-Family - Residential District	La Vista Middle School; Briarwood Residential Subdivision
South	Urban Commercial; Public	C-1, Shopping Center Commercial District with a Gateway Corridor District (Overlay District); R-1 Single-Family - Residential District	Wiltham Place; La Vista Middle School
West	Urban Commercial	MU-CC, Mixed-Use City Centre District	Various Commercial Businesses

C. RELEVANT CASE HISTORY:

1. An Administrative Plat for Lots 1 and 2 La Vista City Centre Replat 5 was approved on July 7, 2020.

D. APPLICABLE REGULATIONS:

1. Section 5.19 of the Zoning Regulations – MU-CC Mixed Use City Centre District
2. La Vista Subdivision Regulations

III. ANALYSIS

A. COMPREHENSIVE PLAN:

1. The Future Land Use Map of the Comprehensive Plan designates the area as Urban Commercial.
2. The proposed project will meet the Policy of Work 3.1 of the La Vista Comprehensive Plan which reads: "Develop a local shopping and leisure destination that will function as La Vista's city center, to create a place of civic pride, enhance the City's identity, and attract visitors, consistent with "A Vision Plan for 84th Street."
3. The proposed project will also meet the Policy of Shop 1.3 of the La Vista Comprehensive Plan which reads: "Co-locate entertainment, employment, recreation, lodging, conference

facilities, and retail amenities to capitalize on the synergies of these uses and attract additional in-commuters."

B. OTHER PLANS: N/A.

C. TRAFFIC AND ACCESS:

1. Access to the property will be provided through access points along Main Street as well as Barmettler Drive.
2. Sidewalk connections into the development from Main Street and Barmettler Drive through the development will be constructed at the time of development of each respective lot.

D. UTILITIES:

1. The property has access to sanitary sewer, water, gas, power, and communication utilities.

F. LANDSCAPING:

1. Review of the landscaping for any developments on this site will be handled through the La Vista City Centre Design Guidelines and Section 7.17 of the Zoning Ordinance as required.

IV. REVIEW COMMENTS:

- A. Any developments on the properties involved will be required to achieve approval through the design review process prior to the submittal of a building permit application.
- B. The development will be required to meet the requirements for a Post Construction Storm Water Management Plan as per City regulations.
- C. All necessary easements will need to be finalized and recorded prior to the issuance of building permits.

V. STAFF RECOMMENDATION – REPLAT:

Approval of the Replat of Lot 2 La Vista City Centre Replat 5, to be replatted as Lots 1-2 La Vista City Centre Replat 6, contingent upon satisfactory resolution of any remaining issues as required by the Community Development Director or City Engineer prior to City Council approval, as the replat request is consistent with the Comprehensive Plan and the Zoning Ordinance.

VI. PLANNING COMMISSION RECOMMENDATION – REPLAT:

The La Vista Planning Commission held a meeting on December 19, 2024 and voted unanimously to recommend approval of La Vista City Centre Replat 6, contingent upon satisfactory resolution of any remaining issues as required by the Community Development Director or City Engineer prior to City Council approval, as the replat request is consistent with the Comprehensive Plan and the Zoning Ordinance.

VIII. ATTACHMENTS TO REPORT:

- A. Vicinity Map
- B. Review Letters
- C. Replat map set
- D. Subdivision Agreement

IX. COPIES OF REPORT SENT TO:

- A. Randy Kuszak, Lamp Rynearson
- B. Chris Erickson, La Vista City Centre, LLC/Nine Zero Properties
- C. Public Upon Request



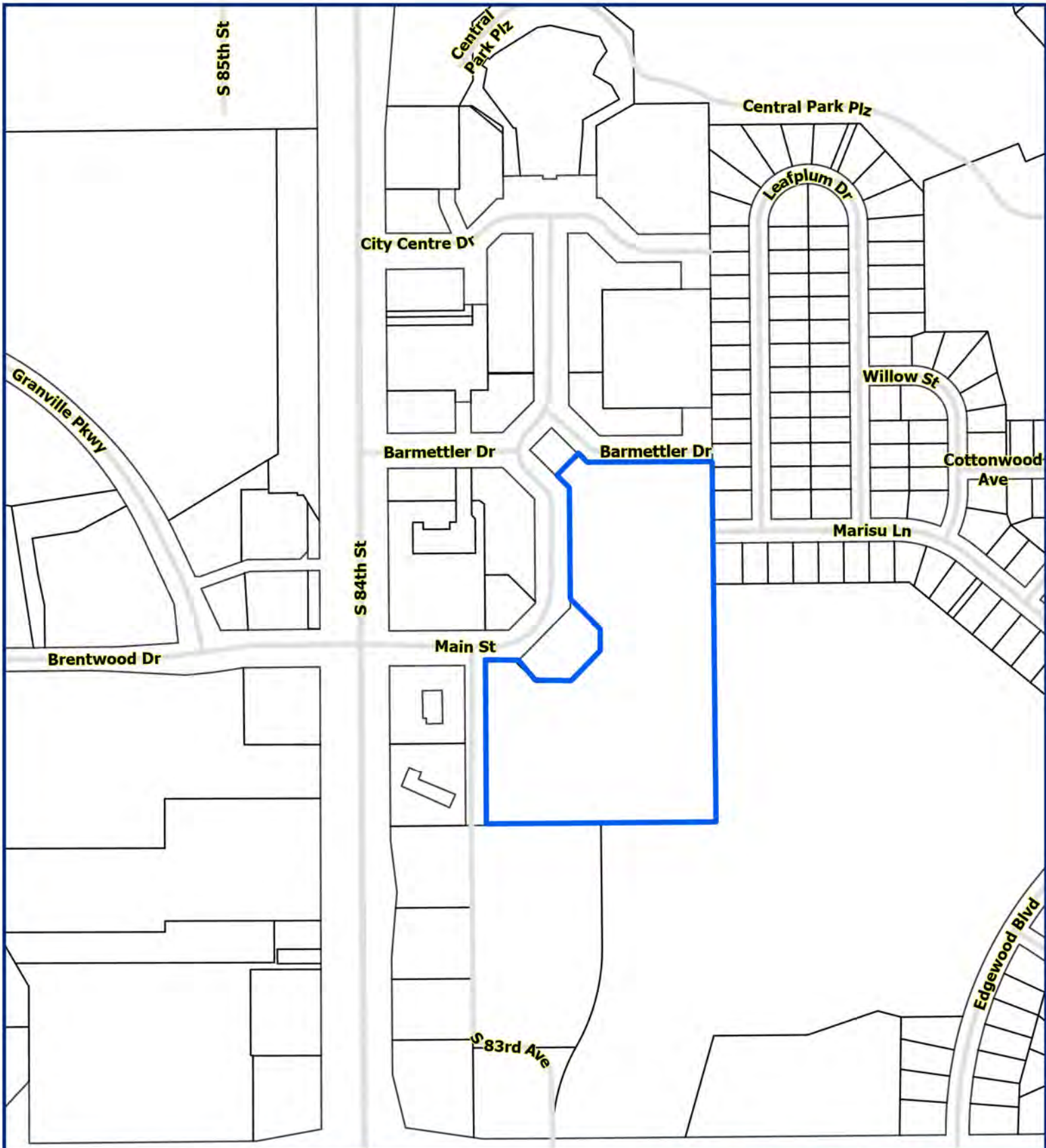
Prepared by: Deputy Community Development Director



Community Development Director

12/31/24

Date



La Vista City Centre Replat 6



12/12/2024
CAS





November 7, 2024

Randy Kuszak
Lamp Rynearson, Inc.
14710 West Dodge Rd. Suite 100
Omaha, NE 68154

RE: Replat – La Vista City Centre Replat 6 – Initial Review Letter

Mr. Kuszak,

We have reviewed the documents submitted for the above-referenced application. Based on the elements for consideration set forth in the applicable sections of the Subdivision Regulations, the City has the following comments:

Preliminary Plat:

1. Per Section 3.03.02, please include the proposed grades on the preliminary plat, with contours at intervals of five feet or less.
2. Per Section 3.03.05, please provide the address of the owner and the subdivider.
3. Per Section 3.03.07, please include the depiction of the pedestrian connection between the redevelopment and Marisu Lane, and the subsequent retaining walls.
4. Per Section 3.03.14, please confirm that MU-CC zoning is being utilized when determining building setback lines and proposed uses of land within the proposed subdivision.
5. Per Section 3.03.10, please confirm the easements as proposed are consistent with the as-builts record drawings of the public infrastructure and proposed utility dispositions, The As-Build Record Drawings "City of La Vista, 84th Street Redevelopment Area, City Centre Infrastructure, Streets and Sewers" Sheet 8 depict a proposed 75' easement along the portions of the east end of the proposed lots.

City Hall
8116 Park View Blvd.
La Vista, NE 68128-2198
402.331.4343 P
402.331.4375 F

Community Development
8116 Park View Blvd.
402.593.6400 P
402.593.6445 F

Library
9110 Giles Rd.
402.537.3900 P
402.537.3902 F

Police
7701 S. 96th St.
402.331.1582 P
402.331.7210 F

Public Works
9900 Portal Rd.
402.331.8927 P
402.331.1051 F

Recreation
8116 Park View Blvd.
402.331.3455 P
402.331.0299 F

Final Plat:


1. Please provide adequate public access easements to allow for the flow of traffic between the lots involved in this plat.
2. Per Section 3.05.11, please provide notarized dedications signed and acknowledged by all parties having any titled interest in or lien upon the land to be subdivided consenting to the final plat including the dedication of parts of land for streets, easements, and other purposes as per Section 10.01. If no mortgage holders, provide a statement to that effect from a title company.
3. Per Section 3.05.18, please provide a signature block for the lending institution as per Section 10.10, if applicable.
4. The approval process for this plat follows the process for Replats as per Section 3.07. As such the signature block for Administrative Plats, as laid out in Section 10.08 is not required. Please remove this signature block.
5. The final plat document has been submitted to Sarpy County Public Works for review, and additional, potential revisions to the plat document may be forthcoming.

General Comments:

1. Please note that any developments on the properties involved will be required to achieve approval through the design review process prior to the submittal for a building permit.

Please resubmit 2 paper copies of the revised preliminary and final plats, and other requested plans (along with an electronic copy) and any other supporting documentation to the City for further review. As La Vista City Centre, LLC has requested the plat to run concurrently with the TIF approval for the proposed development on Lot 1 of this LVCC Replat 6, the dates for Planning Commission and City Council meetings will be determined upon receipt and review of the TIF application. If you have any questions regarding these comments, please feel free to contact me at any time.

Thank you,



Chris Solberg, AICP
Deputy Community Development Director
City of La Vista
csolberg@cityoflavista.org
(402) 593-6402

cc:

Chris Erickson, La Vista City Centre, LLC

Bruce Fountain, Community Development Director – City of La Vista

Pat Dowse, City Engineer – City of La Vista



December 12, 2024

Randy Kuszak
Lamp Rynearson, Inc.
14710 West Dodge Rd. Suite 100
Omaha, NE 68154

RE: Replat – La Vista City Centre Replat 6 – 2nd Review Letter

Mr. Kuszak,

We have reviewed the documents submitted for the above-referenced application. Based on the elements for consideration set forth in the applicable sections of the Subdivision Regulations, the City has the following comments:

1. The proposed easement along the east end of the property discussed in Comment #5 of the previous review letter appears to be insufficient. Please revise the easement to ensure sufficient width and length to allow for the periodic maintenance of both retaining walls. The westernmost modular block retaining wall extends for a considerable distance into Lot 2; hence, the easement will need to be extended into Lot 2.

If you have any questions regarding these comments, please feel free to contact me at any time.

Thank you,

A handwritten signature in blue ink, appearing to read "Chris Solberg", is written over the typed name.

Chris Solberg, AICP
Deputy Community Development Director
City of La Vista
csolberg@cityoflavista.org
(402) 593-6402

City Hall
8116 Park View Blvd.
La Vista, NE 68128-2198
402.331.4343 P
402.331.4375 F

Community Development
8116 Park View Blvd.
402.593.6400 P
402.593.6445 F

Library
9110 Giles Rd.
402.537.3900 P
402.537.3902 F

Police
7701 S. 96th St.
402.331.1582 P
402.331.7210 F

Public Works
9900 Portal Rd.
402.331.8927 P
402.331.1051 F

Recreation
8116 Park View Blvd.
402.331.3455 P
402.331.0299 F

cc:

Chris Erickson, La Vista City Centre, LLC

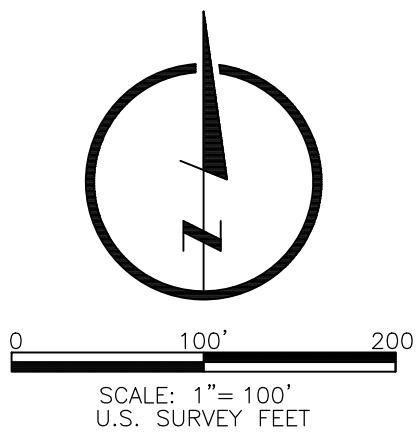
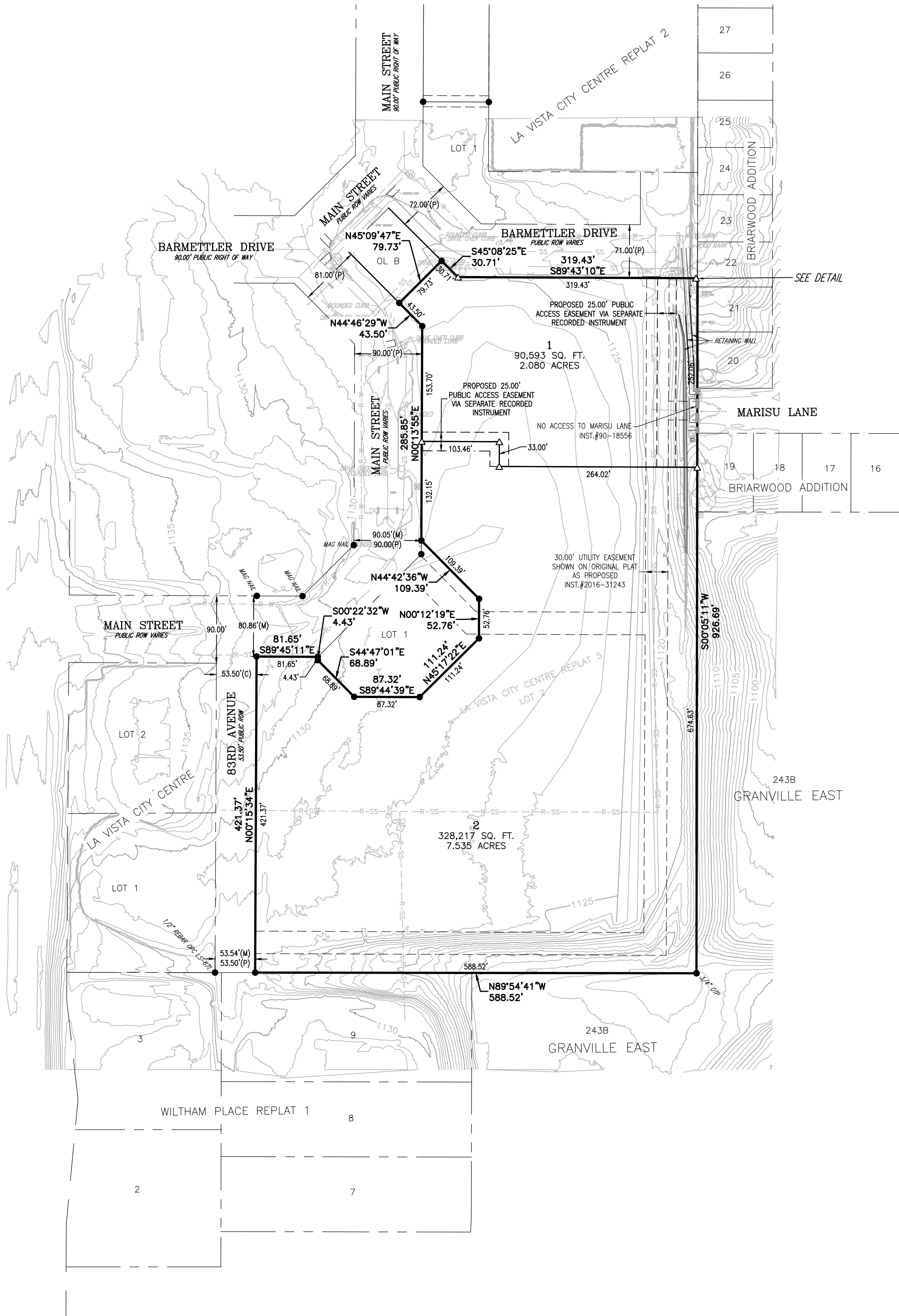
Bruce Fountain, Community Development Director – City of La Vista

Pat Dowse, City Engineer – City of La Vista

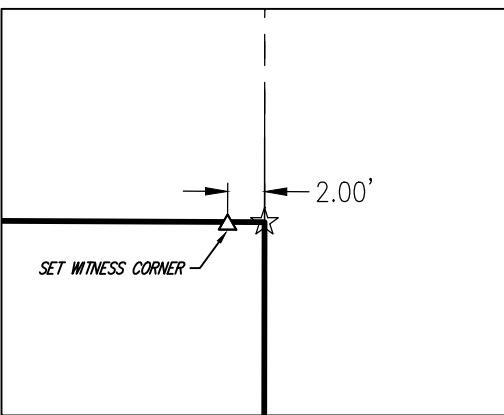
LA VISTA CITY CENTRE REPLAT 6

LOTS 1 & 2

BEING A REPLATING OF LOT 2, LA VISTA CITY CENTRE REPLAT 5, A SUBDIVISION AS SURVEYED, PLATTED AND RECORDED IN SARPY COUNTY, NEBRASKA



- LEGEND**
- BOUNDARY LINE
 - LOT LINE
 - EXISTING LOT LINE
 - SECTION LINE
 - EASEMENT
 - FIBER OPTICS
 - WATER
 - GAS
 - ELECTRIC
 - RECORD WATER (PER ONE CALL TICKET)
 - CONTROL POINT
 - CURB INLET
 - ELECTRIC PULLBOX
 - ELECTRIC TRANSFORMER
 - FIRE HYDRANT
 - GRATE INLET
 - LIGHT POLE
 - SANITARY MANHOLE
 - SIGN
 - STOP SIGN
 - STORM MANHOLE
 - UNIDENTIFIED MANHOLE
 - UNIDENTIFIED VAULT
 - WATER MANHOLE
 - WATER VALVE
 - MONUMENT FOUND (5/8" REBAR W/ YPC RLS-607) UNLESS NOTED OTHERWISE
 - CORNER SET (5/8" REBAR W/ 1 1/4" YPC STAMPED LS-561) UNLESS NOTED OTHERWISE
 - COMPUTED CORNER
 - PLATTED DIMENSION



DETAIL
NOT TO SCALE

LEGAL DESCRIPTION

LOT 2, LA VISTA CITY CENTRE REPLAT 5, A SUBDIVISION AS SURVEYED, PLATTED AND RECORDED IN SARPY COUNTY, NEBRASKA, CONTAINS 9.614 ACRES.

OWNER/ APPLICANT

LA VISTA CITY CENTRE, LLC
PO BOX 241468
OMAHA, NEBRASKA 68124

ENGINEER

LAMP RYNEARSON
14710 WEST DODGE ROAD, SUITE 100
OMAHA, NEBRASKA 68154-2027

ZONING

EXISTING: MU-CC
PROPOSED: MU-CC

TOTAL AREA - 9.615 ACRES

POWER: OMAHA PUBLIC POWER DISTRICT
444 SOUTH 16TH STREET MALL
OMAHA, NE 68102-2247

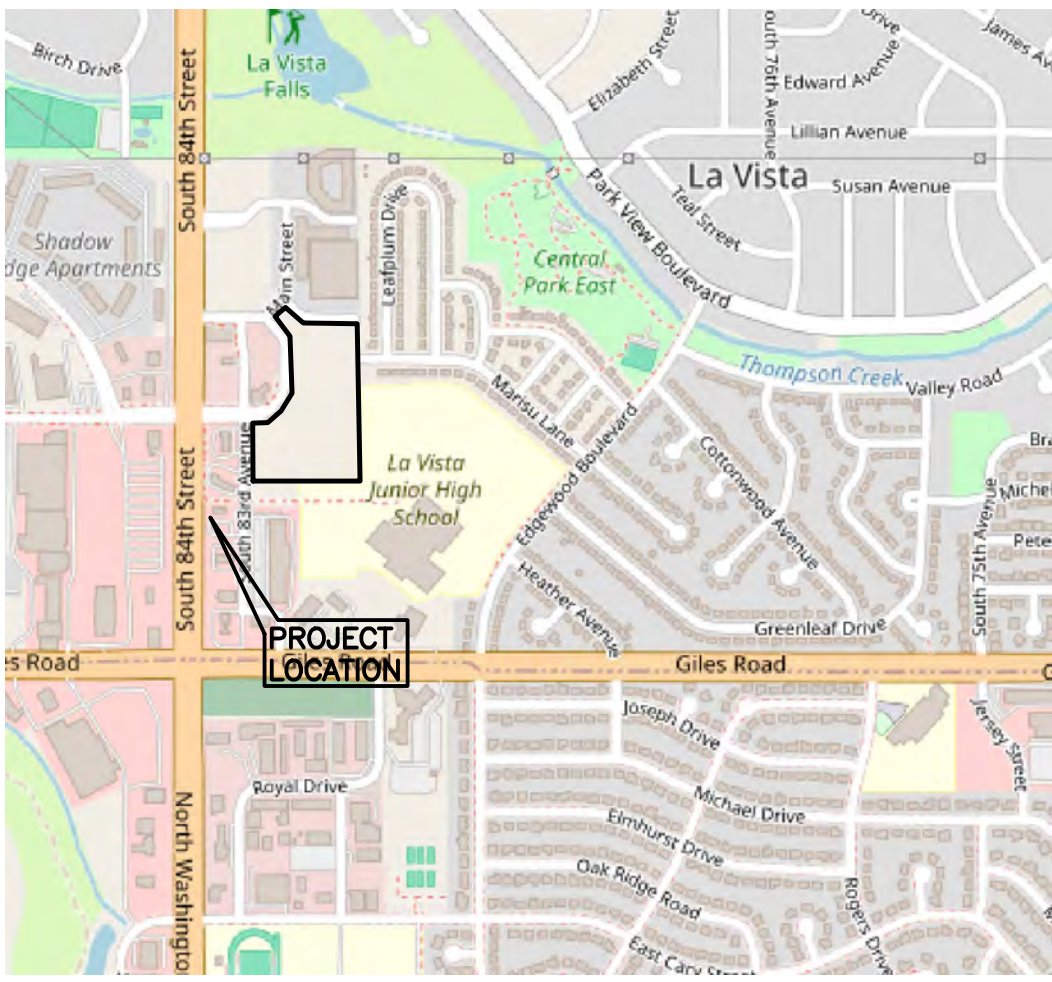
WATER: METROPOLITAN UTILITIES DISTRICT
3100 SOUTH 61ST AVENUE
OMAHA, NE 68106-3621

WATER: BLACK HILLS ENERGY
501 WEST 6TH STREET
PAPILLION, NEBRASKA 68046

CONTROL NOTE

- HORIZONTAL DATUM IS BASED ON THE SARPY COUNTY LOW DISTORTION COORDINATE SYSTEM.

- VERTICAL DATUM IS BASED ON NAVD88 (GEOID-12A).



VICINITY MAP

LAMP RYNEARSON

LAMP RYNEARSON.COM

OMAHA, NEBRASKA
14710 W. DODGE RD. STE. 100 (402) 498-2498
NE AUTHORIZATION NO.: CAD130

FORT COLLINS, COLORADO
4715 INNOVATION DR. STE. 100 (970) 226-0342

KANSAS CITY, MISSOURI
8001 STATE LINE RD. STE. 200 (816) 361-0440
MO AUTH. NO.: E-2013011903 | LS-2015043127

PRELIMINARY
PLAT

LA VISTA CITY CENTRE REPLAT 6 (LOTS 1 & 2)
SARPY COUNTY, NEBRASKA



Know what's below.
Call before you dig.

REVISIONS

DESIGNER / DRAFTER

TODD WHITFIELD/RACHEL RENNECKER

DATE

12/6/2024

PROJECT NUMBER

0123185

BOOK AND PAGE

SHEET

